


PG&E COMMUNITY PIPELINE SAFETY INITIATIVE Impacted Areas Maps and Photos

EXHIBIT 1 - West Winton Avenue, west of Hesperian to Curtis Street



View looking west from W Winton Ave near Hesperian Blvd

PG&E COMMUNITY PIPELINE SAFETY INITIATIVE
Impacted Areas Maps and Photos



View looking east from W Winton Ave at Clawiter Road



PG&E COMMUNITY PIPELINE SAFETY INITIATIVE
Impacted Areas Maps and Photos



fence

West of Hesperian Blvd along Airport property

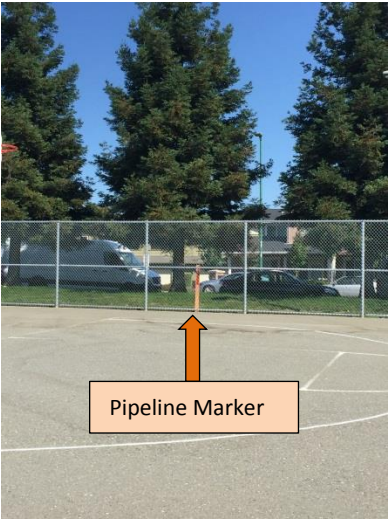
PG&E COMMUNITY PIPELINE SAFETY INITIATIVE Impacted Areas Maps and Photos



EXHIBIT 2 - Eden Shores Sports Park Parking Lot and Eden Park Place




PG&E COMMUNITY PIPELINE SAFETY INITIATIVE
Impacted Areas Maps and Photos



PG&E COMMUNITY PIPELINE SAFETY INITIATIVE Impacted Areas Maps and Photos

EXHIBIT 3 - Ruus Triangle at Industrial Pkwy and Ruus Road



PG&E COMMUNITY PIPELINE SAFETY INITIATIVE
Impacted Areas Maps and Photos



PG&E COMMUNITY PIPELINE SAFETY INITIATIVE
Impacted Areas Maps and Photos

H NETWORK EXHIBIT 4 - Ruus Road north of Industrial Blvd

0 10 20 30 Feet



Photo 1



Photo 2

PG&E COMMUNITY PIPELINE SAFETY INITIATIVE
Impacted Areas Maps and Photos




Photo 3



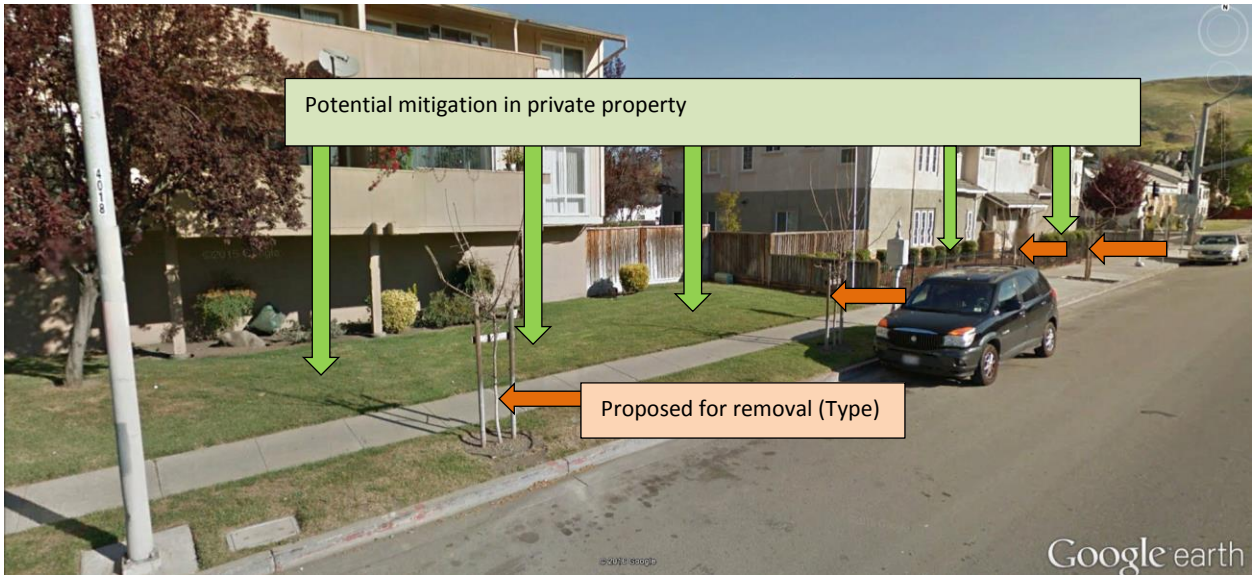

Photo 4

PG&E COMMUNITY PIPELINE SAFETY INITIATIVE
Impacted Areas Maps and Photos

H EXHIBIT 5 - Industrial Boulevard west of Dixon Street

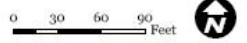


PG&E COMMUNITY PIPELINE SAFETY INITIATIVE
Impacted Areas Maps and Photos



PG&E COMMUNITY PIPELINE SAFETY INITIATIVE Impacted Areas Maps and Photos

H EXHIBIT 6 - Watkins Street in front of Main Library between C and D Streets



PG&E COMMUNITY PIPELINE SAFETY INITIATIVE Impacted Areas Maps and Photos

EXHIBIT 7 - C Street west of Grand Street



PG&E COMMUNITY PIPELINE SAFETY INITIATIVE
Impacted Areas Maps and Photos

H EXHIBIT 8 - North side of A Street at overpass

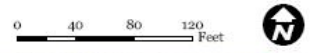


PG&E COMMUNITY PIPELINE SAFETY INITIATIVE
Impacted Areas Maps and Photos



PG&E COMMUNITY PIPELINE SAFETY INITIATIVE Impacted Areas Maps and Photos

H EXHIBIT 9 - Under East A St overpass

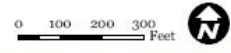


PG&E COMMUNITY PIPELINE SAFETY INITIATIVE
Impacted Areas Maps and Photos



PG&E COMMUNITY PIPELINE SAFETY INITIATIVE Impacted Areas Maps and Photos

EXHIBIT 10 - Skywest Golf Course



PG&E COMMUNITY PIPELINE SAFETY INITIATIVE
Impacted Areas Maps and Photos



Trees in poor condition at the western the Golf Course property fence along the railroad right-of-way directly over the pipeline